7.8 Annex 6a Map of SMNP with adjacent kebeles

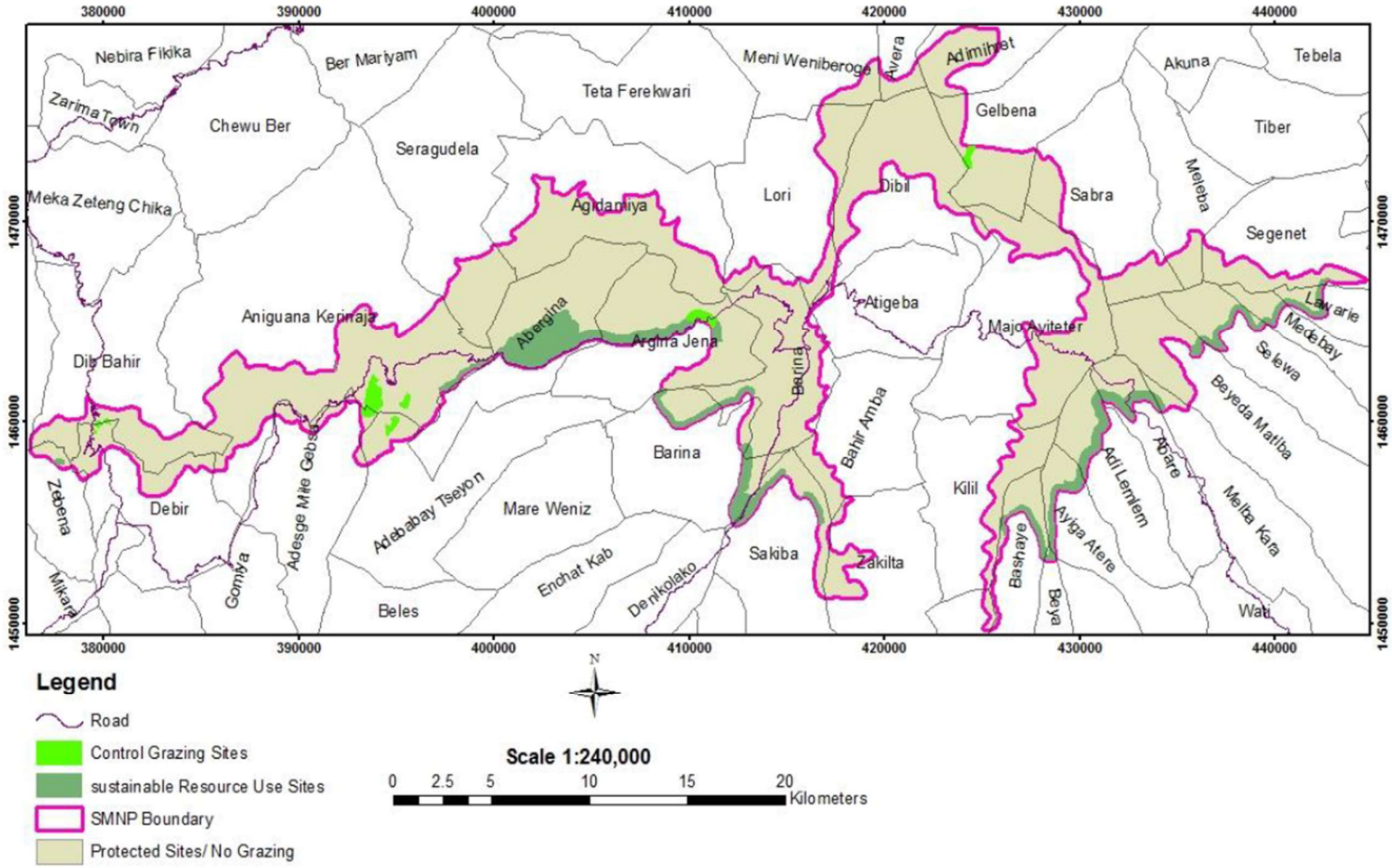

7.9 Annex 6b Map of SMNP with woredas

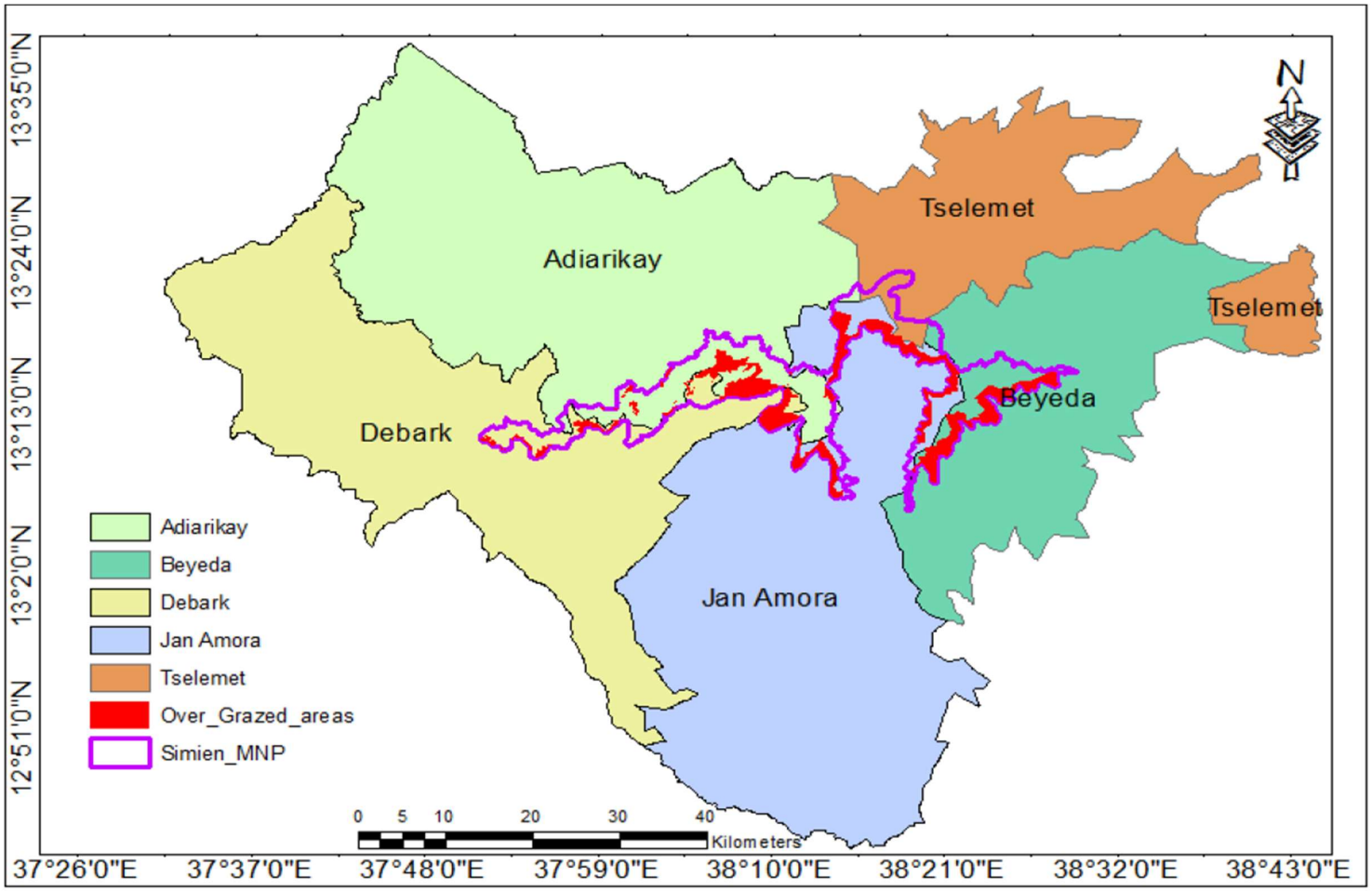

Figure 10: map showing overgrazed areas by Woredas. Source: AWF (2015).

7.10 Annex 6c Map of SMNP with watersheds included in SLM III Program (KfW-financed)

Map 1: Simien Mountains National Park area, with surrounding Woredas and location of critical watersheds, project sites for SLM III

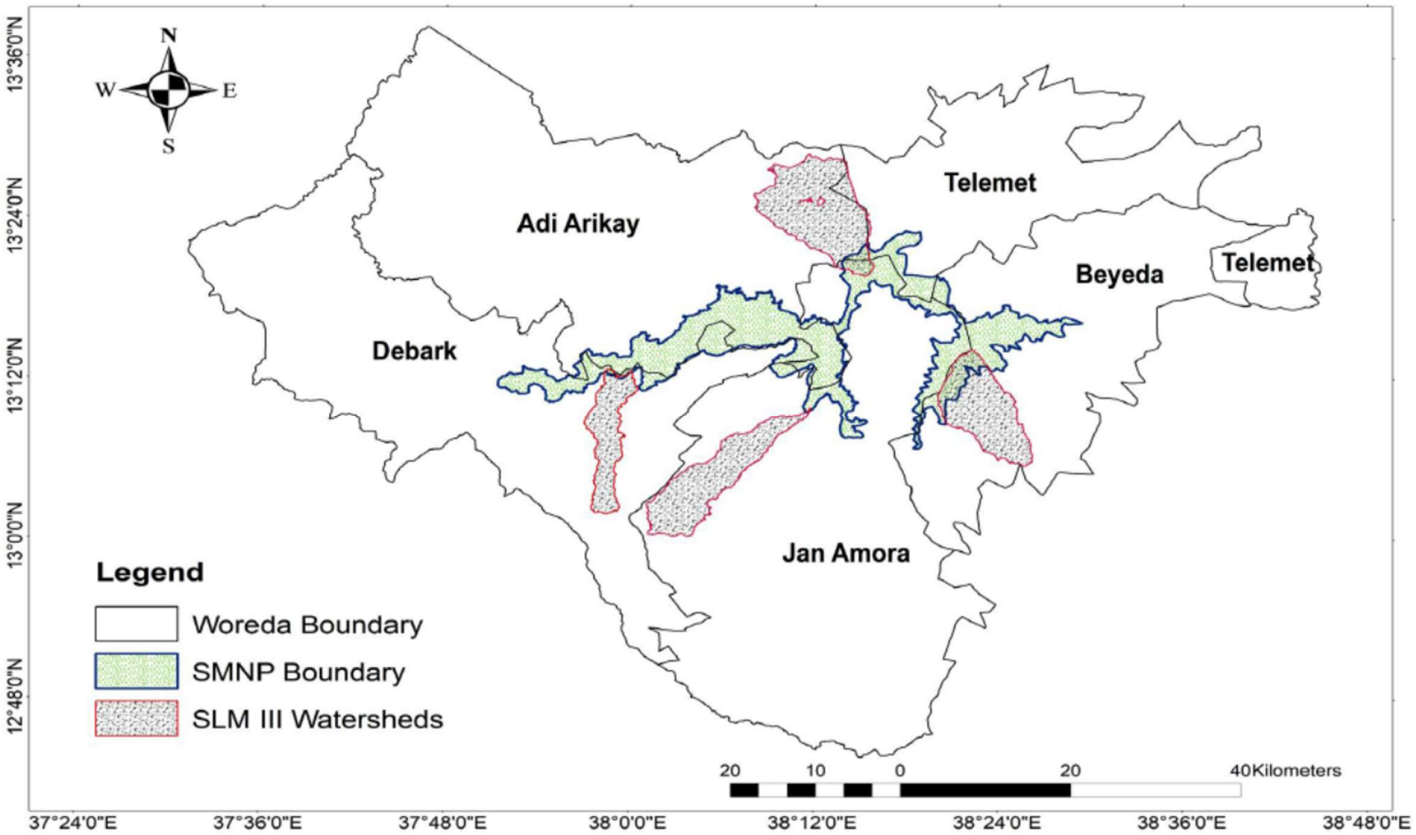

Prepared by GITEC together with Woreda Offices of Agriculture and Livestock Resource using publicly available data